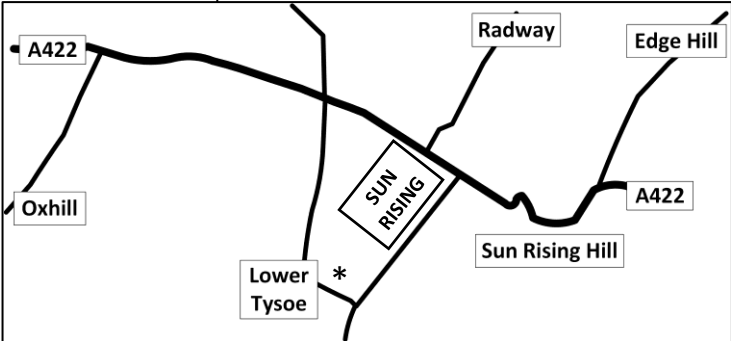


**SUN RISING**  
 Natural Burial Ground  
 and Nature Reserve

Directions from NE

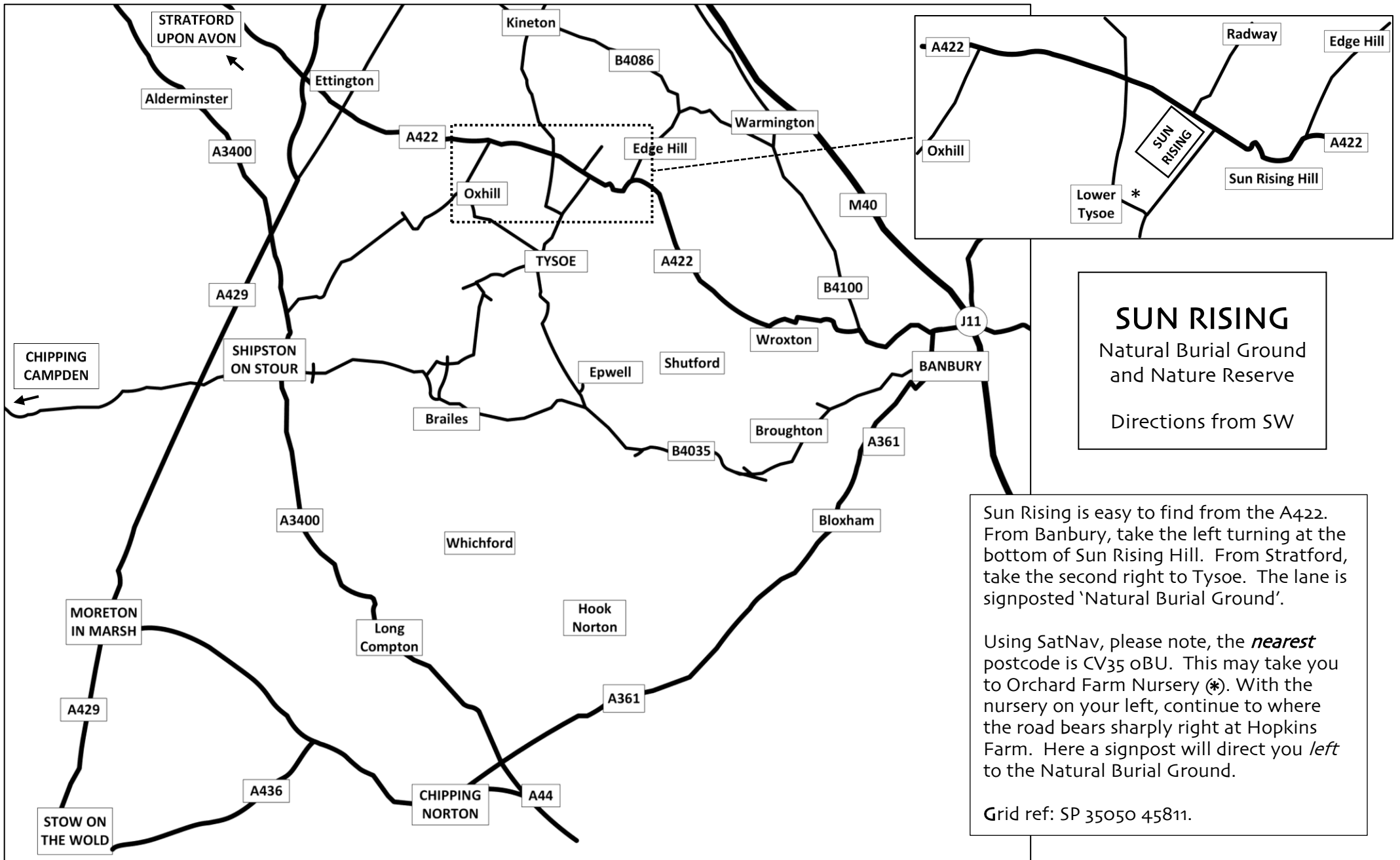


Sun Rising is easy to find from the A422. From Banbury, take the left turning at the bottom of Sun Rising Hill. From Stratford, take the second right to Tysoe. The lane is signposted 'Natural Burial Ground'.

Using SatNav, please note, the *nearest* postcode is CV35 0BU. This may take you to Orchard Farm Nursery (\*). With the nursery on your left, continue to where the road bears sharply right at Hopkins Farm. Here a signpost will direct you *left* to the Natural Burial Ground.

Grid ref: SP 35050 45811.

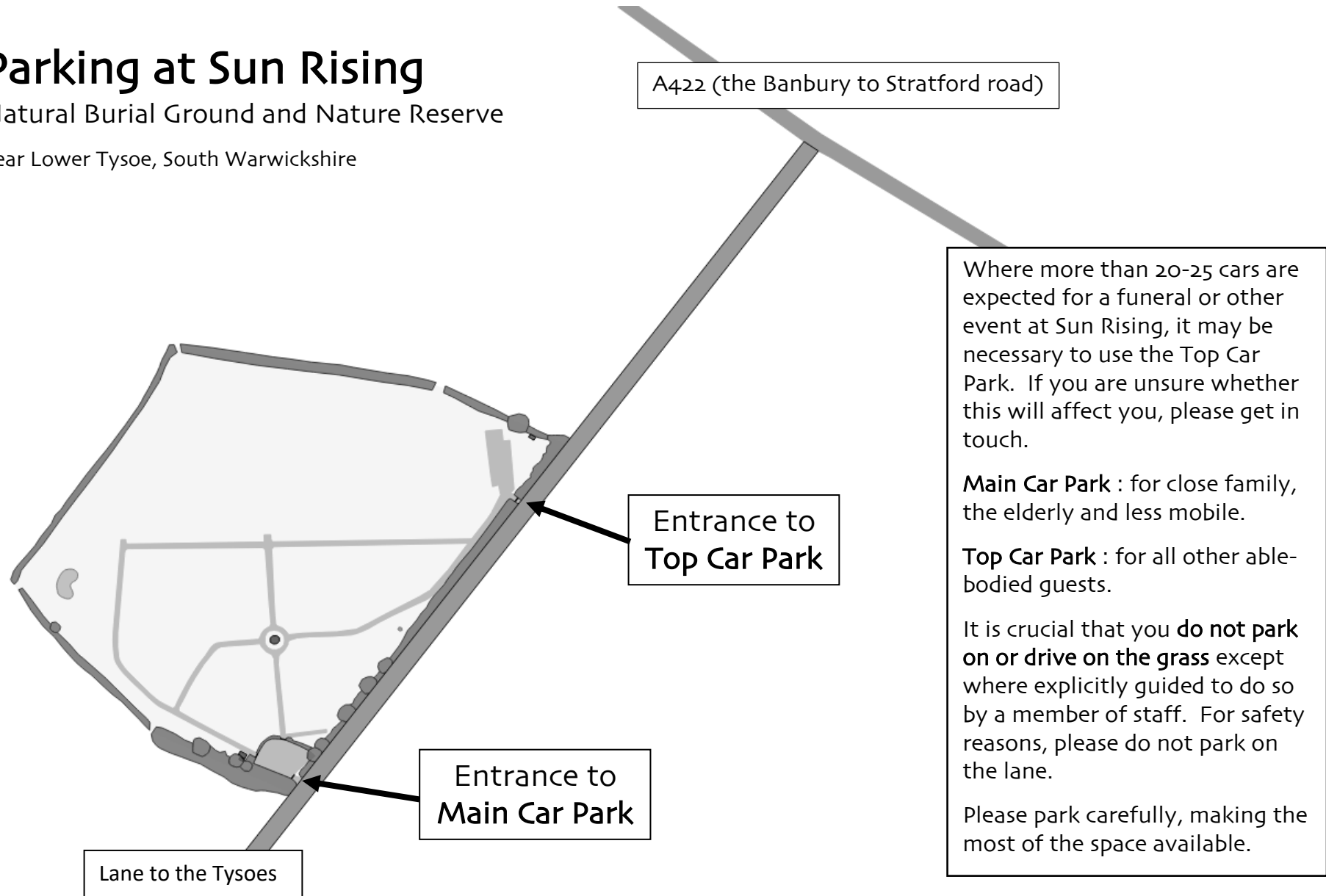




# Parking at Sun Rising

Natural Burial Ground and Nature Reserve

near Lower Tysoe, South Warwickshire



Where more than 20-25 cars are expected for a funeral or other event at Sun Rising, it may be necessary to use the Top Car Park. If you are unsure whether this will affect you, please get in touch.

**Main Car Park** : for close family, the elderly and less mobile.

**Top Car Park** : for all other able-bodied guests.

It is crucial that you **do not park on or drive on the grass** except where explicitly guided to do so by a member of staff. For safety reasons, please do not park on the lane.

Please park carefully, making the most of the space available.